

**CITY OF BRADFORD METROPOLITAN DISTRICT COUNCIL
(WAITING LOADING AND PARKING) (CONSOLIDATION)
(AMENDMENT NO.4) ORDER 2022**

104514 BRADFORD SOUTH AREA 2019-2020

Notice is hereby given that City of Bradford Metropolitan District Council made the above Order on 24th February 2022 under its powers contained in the Road Traffic Regulation Act 1984, the effect of which is to introduce the following: -

- i. **'No Waiting at Any Time'** on lengths of, Artic Parade; Bakes Street; Beckside Road; Paternoster Lane; Pleasant Street; Westcroft Road; Smith Road; Keeldar Close; Southmere Crescent/Southmere Road; Smith Lane; Southfield Road, in the Great Horton Ward; A647 West End, in the Queensbury Ward; Beacon Road; Chartwell Drive; Future Fields; Denham Drive; in the Queensbury and Royds Ward; Bierley Lane, Shetcliffe Lane; Cross Lane; Kesteven Road; Englefield Crescent; St Margaret's Avenue/Knowles Lane/Bridgeway, in the Tong Ward; Adam Street; Halifax Road/Hatton Close; Halroyd Hill/Hardy Street; Wibsey Park Avenue; in the Wibsey Ward; Crown Street; Fearnley Gardens; and Griffe Road, Huddersfield Road, Wyke
- ii. **'No Waiting' 8am – 4pm Mon Fri** on a length of Northfield Road, Adam Street, Wibsey Ward
- iii. **'No Waiting' 9am – 7pm Mon to Fri** on a length of Bakes Street, Great Horton Ward
- iv. **'No Waiting' 9am – 4pm Sundays** on a length of Beckside Road, Great Horton Ward
- v. **'No Waiting' 8.30am-9.15am 2.45pm-3.45pm Mon to Fri 1st September-31st July** on a length of Smith Road, Great Horton Ward
- vi. **Limited Waiting 45mins No Return Within 1 Hour 9am – 6pm** on a length of Arctic Parade, Great Horton Ward
- vii. **Loading Only 9am – 7pm Mon to Fri for 18.75 metres** on a length of Bakes Street, Great Horton Ward
- viii. **No Stopping on School Entrance Marking 8am – 4pm Mon to Fri** on a length of Adam Street, Wibsey Ward
- ix. **evocation of 'No Waiting' 8am – 6pm Mon Fri** on a length of West End, Queensbury Ward

The Order comes into force on 7th March 2022 and a copy of the Order together with a map showing the affected roads may be examined on the council web site at <https://www.bradford.gov.uk/transport-and-travel/highways/traffic-regulation-order> or obtained from Shahid Aziz, Engineer, Traffic & Highways – Place by telephone on 01274 435722 or by email Shahid.aziz@bradford.gov.uk quoting reference number HS/TRSS/BS/104514/SA.

If you wish to question the validity of the Order, or of any provision contained therein on the grounds that it is not within the powers conferred by the Road Traffic Regulation Act 1984, or on the grounds that any requirements of that Act or of any Instrument made under it, have not been complied with in relation to the Order, you may, within six weeks from the date upon which the Order was made on 24th February 2022 apply to the High Court for this purpose.

Dated this 3rd day of March 2022

City Solicitor
Legal and Democratic Services

City of Bradford Metropolitan District Council
City Hall
Bradford
BD1 1HY

**CITY OF BRADFORD METROPOLITAN DISTRICT COUNCIL
(WAITING LOADING AND PARKING) (CONSOLIDATION)
(AMENDMENT NO.4) ORDER 2022**

104514 BRADFORD SOUTH AREA 19/20

The City of Bradford Metropolitan District Council in exercise of its powers under Sections 1, 2, 4, 32, 35, 45, 46, 47, 49 and Part IV of Schedule 9 to the Road Traffic Regulation Act 1984 hereinafter referred to as “the Act of 1984” and of all other enabling powers and after consultation with the Chief Officer of Police in accordance with Part III of Schedule 9 to the Act of 1984 and Part 6 of the Traffic Management Act 2004 “the Act of 2004” and with those persons and organisations specified in the Local Authorities’ Traffic Orders (Procedure) (England and Wales) Regulations 1996 hereby makes the following Order:

1. In this Order, the expression “enactment” means any enactment, whether public general or local, and includes any order, byelaw, rule, regulation scheme or other instrument having effect by virtue of an enactment as amended, applied, consolidated, re-enacted by or as having effect by virtue of any subsequent enactment.
2. Without prejudice to the validity of anything done or to any liability incurred in respect of any act or omission before the coming into operation of this Order, the City of Bradford Metropolitan District Council (Waiting, Loading and Parking) (Consolidation) Order 2015 hereinafter referred to as “the Consolidation Order” shall have effect as though:
 - (a) for the tiles in Schedule 1 to that Order numbered BR51, BS52, BT52, BU52, BV52, BV63, BV64, BW49, BX49, BX52, BX53, BX54, BY40, BY41, BY52, BZ55, BZ60, BZ61, BZ68, CA53, CB53, CB55, CE55, CG54 and CI55 there were substituted the tiles similarly numbered and set out in Schedule 1 to this Order.
3. Designation of Restrictions and application of the Consolidation Order
 - (a) Each area on a highway comprising the length of carriageway of a street specified in Schedule 1 to this Order as a waiting restriction, loading restriction, clearway, school entrance marking, loading bay or parking place is hereby designated as a waiting restriction, loading restriction, clearway, school entrance marking, loading bay or parking place.
 - (b) The provisions of the Consolidation Order shall apply to any area designated as a waiting restriction, loading restriction, clearway, school entrance marking, loading bay or parking place by this Order, as if in those provisions any reference to a waiting restriction, loading restriction, clearway, school entrance marking, loading bay or parking place included a reference to an area designated as a waiting restriction, loading restriction, clearway, school entrance marking, loading bay or parking place by this Order and as if any reference to Schedule 1 or 2 to the Consolidation Order included a reference to Schedule 1 or 2 to this Order.

4. Installation of restrictions and placing of traffic signs

The Council shall:


- (a) Install and maintain in proper working order at least one ticket parking meter in such a position as they think fit in or in the vicinity of the parking place referred to in Schedule 1 to this Order;
- (b) place and maintain traffic signs indicating the limits of each waiting restriction, loading restriction, clearway, school entrance marking, loading bay or parking place;
- (c) place and maintain in or in the vicinity of each waiting restriction, loading restriction, clearway, school entrance marking, loading bay or parking place referred to in Schedule 1 to this Order, traffic signs indicating that such parking place may be used during the permitted hours for the leaving only of vehicles specified in Articles 3, 4, 5, 6, 7 or 14 of the Consolidation Order; and
- (d) carry out such other work as is reasonably required by the Consolidation Order or by this Order for the purposes of the satisfactory operation of a waiting restriction, loading restriction, clearway, school entrance marking, loading bay or parking place designated by this Order

This Order is made on the 24th day of February 2022 and shall come into force on the 7th day of March 2022 and may be cited as the City of Bradford Metropolitan District Council (Waiting, Loading and Parking) (Consolidation) (Amendment No.4) Order 2022.

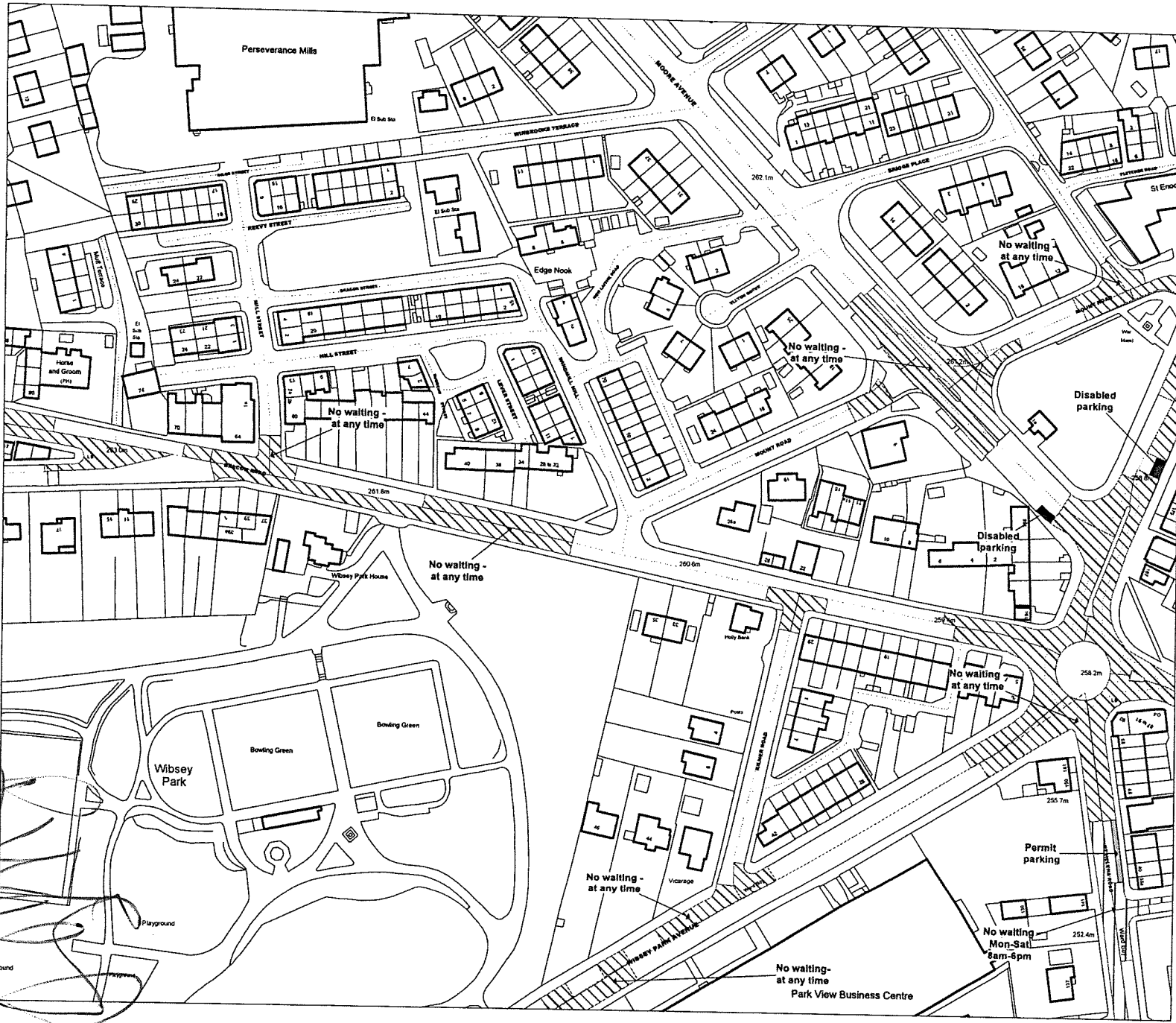
**THE COMMON SEAL of CITY OF
BRADFORD METROPOLITAN DISTRICT
COUNCIL** was hereunto affixed
in the presence of:



Authorised by the
City Solicitor



101409A



SCHEDULE 1



Key to Restriction Types Displayed

- Clearway
- Pay and display parking
- Limited waiting parking
- Permit parking:
Residents Parking;
Doctors parking
- Loading bay: Taxi Rank;
Police vehicle parking
- Ambulance parking;
Bus/Coach parking;
Motorcycle parking
- Disabled parking
- No waiting - at any time
- No waiting
- No loading
- No loading - at any time
- No waiting - at any times/
No loading - at any time
- No waiting - at any time
No loading
- No waiting/No loading
- No stopping on school
entrance markings
- 24 hour clearway

Notes:

"Carriageway" has the same meaning as in section 329(1) of the Highways Act 1980 and includes the footway.

If the label does not display a time then the restriction applies "At any Time".

Where a label displays Permit/Residents/Doctors parking see Schedule 2 to this Order for details of eligible permit users and operational times.

© Ordnance Survey. All rights reserved
Licence No: 100019304 2014

















CITY OF BRADFORD METROPOLITAN DISTRICT COUNCIL

Scale:	1 : 1250 A3
Grid Cell:	Tile Ref: BX52

SCHEDULE 1



Key to Restriction Types Displayed

-  Clearway
-  Pay and display parking
-  Limited waiting parking
-  Permit parking:
Residents Parking;
Doctors parking
-  Loading bay; Taxi Rank;
Police vehicle parking
-  Ambulance parking;
Bus/Coach parking;
Motorcycle parking
-  Disabled parking
-  No waiting - at any time
-  No waiting
-  No loading
-  No loading - at any time
-  No waiting - at any time/
No loading - at any time
-  No waiting - at any time
No loading
-  No waiting/No loading
-  No stopping on school
entrance markings
-  24 hour clearway

Notes:

"Carriageway" has the same meaning as in section 329(1) of the Highways Act 1980 and includes the footway.

If the label does not display a time then the restriction applies "At any Time".

Where a label displays Permit/Residents/Doctors parking see Schedule 2 to this Order for details of eligible permit users and operational times.

© Ordnance Survey, All rights reserved
Licence No: 100019304 2014

CITY OF BRADFORD
METROPOLITAN DISTRICT
COUNCIL

Scale:
Grid Cell:

1 : 1250

© A3

Tile Ref: BX53





SCHEDULE 1



Key to Restriction Types Displayed

- Clearway
- Pay and display parking
- Limited waiting parking
- Permit parking: Residents parking; Doctors parking;
- Loading bay; Taxi Rank; Police vehicle parking
- Ambulance parking; Bus/Coach parking; Motorcycle parking
- Disabled parking
- No waiting - at any time
- No waiting
- No loading
- No loading - at any time
- No waiting - at any time/ No loading - at any time
- No waiting - at any time No loading
- No waiting/No loading
- No stopping on school entrance markings
- 24 hour clearway

Notes:

"Carriageway" has the same meaning as in section 329(1) of the Highways Act 1980 and includes the footway.

If the label does not display a time then the restriction applies "At any Time".

Where a label displays Permit/Residents/Doctors parking see Schedule 2 to this Order for details of eligible permit users and operational times.

© Ordnance Survey. All rights reserved
Licence No: 100019304 2014

CITY OF BRADFORD METROPOLITAN DISTRICT COUNCIL

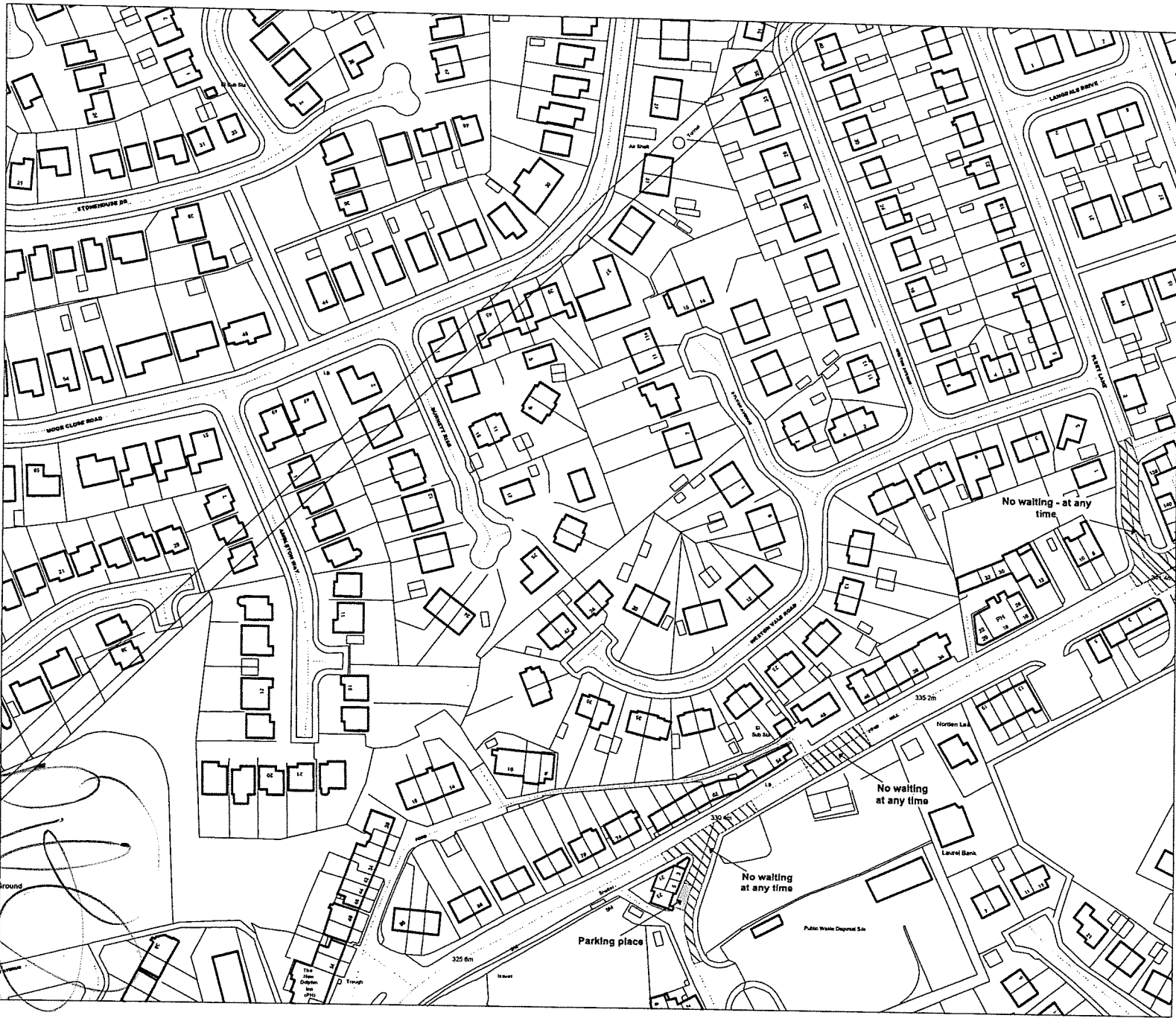
Scale:

1 : 1250

⊙ A3

Grid Ref:

Tile Ref: BX54



SCHEDULE 1



Key to Restriction Types Displayed

- Clearway
- Pay and display parking
- Limited waiting parking
- Permit parking:
Residents parking;
Doctors parking
- Loading bay: Taxi Rank;
Police vehicle parking
- Ambulance parking;
Bus/Coach parking;
Motorcycle parking
- Disabled parking
- No waiting - at any time
- No waiting
- No loading
- No loading - at any time
- No waiting - at any time/
No loading - at any time
- No waiting - at any time
No loading
- No waiting/No loading
- No stopping on school
entrance markings
- 24 hour clearway

Notes:

"Carriageway" has the same meaning as in section 329(1) of the Highways Act 1980 and includes the footway.

If the label does not display a time then the restriction applies "At any Time".

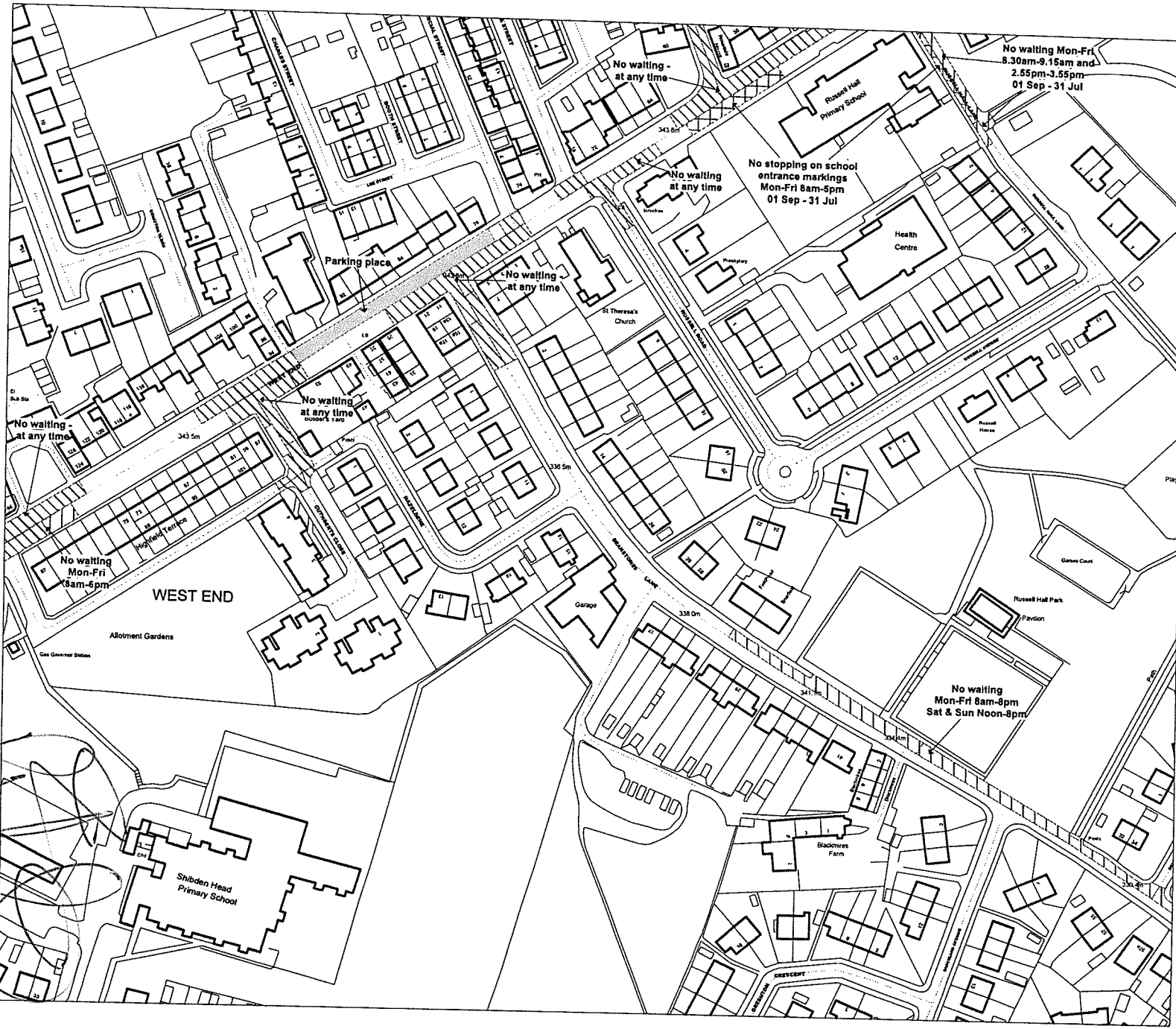
Where a label displays Permit/Residents/Doctors parking see Schedule 2 to this Order for details of eligible permit users and operational times.

© Ordnance Survey. All rights reserved
Licence No: 100019304 2014

**CITY OF BRADFORD
METROPOLITAN DISTRICT
COUNCIL**

Scale: 1 : 1250






















Grid Cell: Tile Ref: BY40



SCHEDULE 1



Key to Restriction Types Displayed

-  Clearway
-  Pay and display parking
-  Limited waiting parking
-  Permit parking:
-  Residents Parking:
-  Doctors parking:
-  Loading bay: Taxi Rank:
-  Police vehicle parking
-  Ambulance parking:
-  Bus/Coach parking:
-  Motorcycle parking
-  Disabled parking
-  No waiting - at any time
-  No waiting
-  No loading
-  No loading - at any time
-  No waiting - at any time / No loading - at any time
-  No waiting - at any time / No loading
-  No waiting / No loading
-  No stopping on school entrance markings
-  24 hour clearway

Notes:

"Carriageway" has the same meaning as in section 329(1) of the Highways Act 1980 and includes the footway.

If the label does not display a time then the restriction applies "At any Time".

Where a label displays Permit/Residents/Doctors parking see Schedule 2 to this Order for details of eligible permit users and operational times.

© Ordnance Survey. All rights reserved
Licence No: 100019304 2014





















CITY OF BRADFORD METROPOLITAN DISTRICT COUNCIL

Scale:	1 : 1250	Ⓐ3
Grid Ref.:	Tile Ref: BY41	

SCHEDULE 1



Key to Restriction Types Displayed

-  Clearway
-  Pay and display parking
-  Limited waiting parking
-  Permit parking: Residents parking:
-  Doctors parking:
-  Loading bay: Taxi Rank:
-  Police vehicle parking:
-  Ambulance parking:
-  Bus/Coach parking:
-  Motorcycle parking:
-  Disabled parking
-  No waiting - at any time
-  No waiting
-  No loading
-  No loading - at any time
-  No waiting - at any time / No loading - at any time
-  No waiting - at any time / No loading
-  No waiting / No loading
-  No stopping on school entrance markings
-  24 hour clearway

Notes:

"Carriageway" has the same meaning as in section 329(1) of the Highways Act 1980 and includes the footway.

If the label does not display a time then the restriction applies "At any Time".

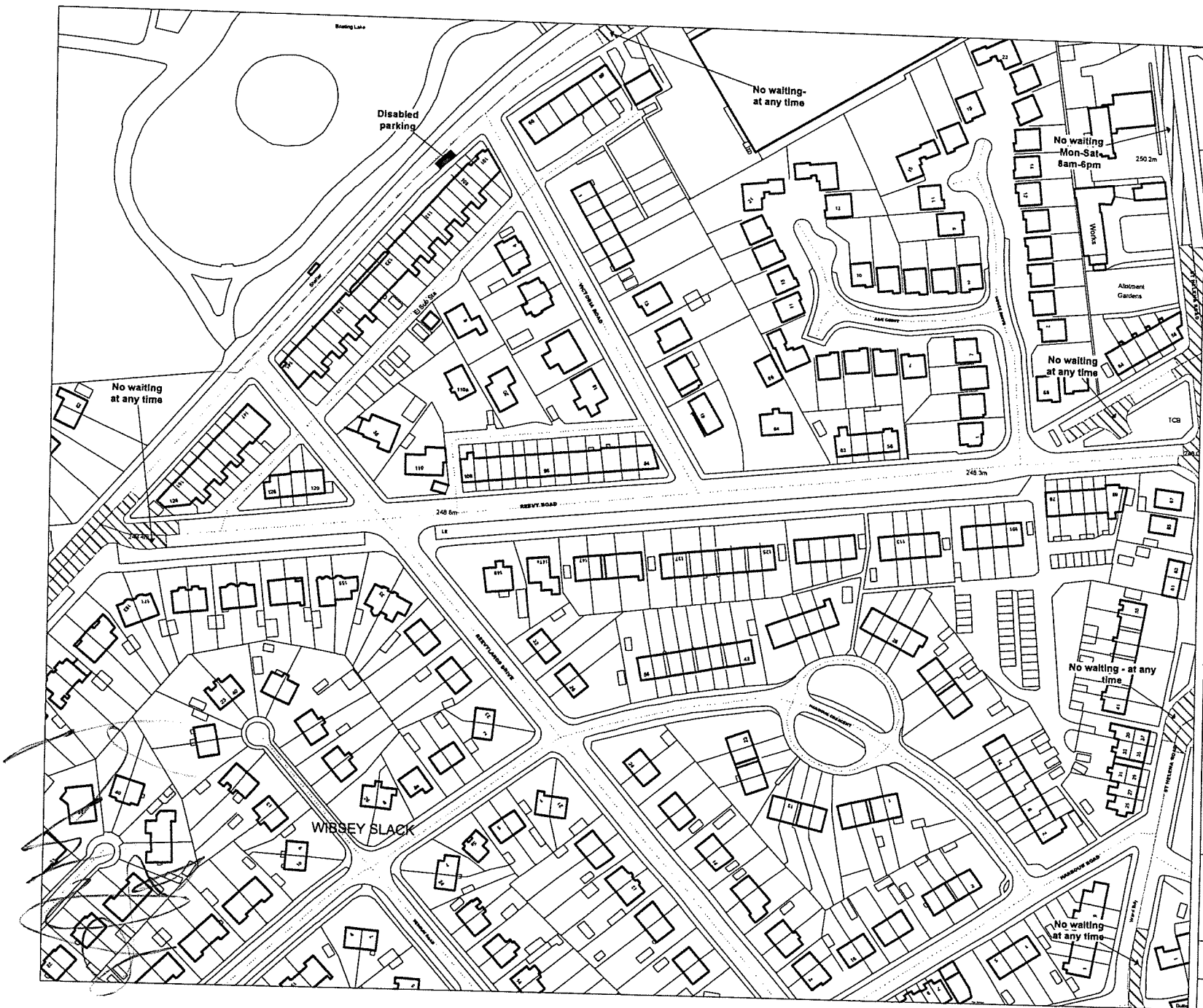
Where a label displays Permit/Residents/Doctors parking see Schedule 2 to this Order for details of eligible permit users and operational times.

© Ordnance Survey. All rights reserved
Licence No: 100018304 2014

**CITY OF BRADFORD
METROPOLITAN DISTRICT
COUNCIL**

Scale: 1 : 1250 © A3

Grid Cell: Tile Ref: BY52


























SCHEDULE 1



Key to Restriction Types Displayed

-  Clearway
-  Pay and display parking
-  Limited waiting parking
-  Permit parking:
-  Residents Parking:
-  Doctors parking:
-  Loading by: Taxi Rank:
-  Police vehicle parking
-  Ambulance parking:
-  Bus/Coach parking:
-  Motorcycle parking
-  Disabled parking
-  No waiting - at any time
-  No waiting
-  No loading
-  No loading - at any time
-  No waiting - at any time/
No loading - at any time
-  No waiting - at any time
No loading
-  No waiting/No loading
-  No stopping on school
entrance markings
-  24 hour clearway

Notes:

"Carriageway" has the same meaning as in section 329(1) of the Highways Act 1980 and includes the footway.

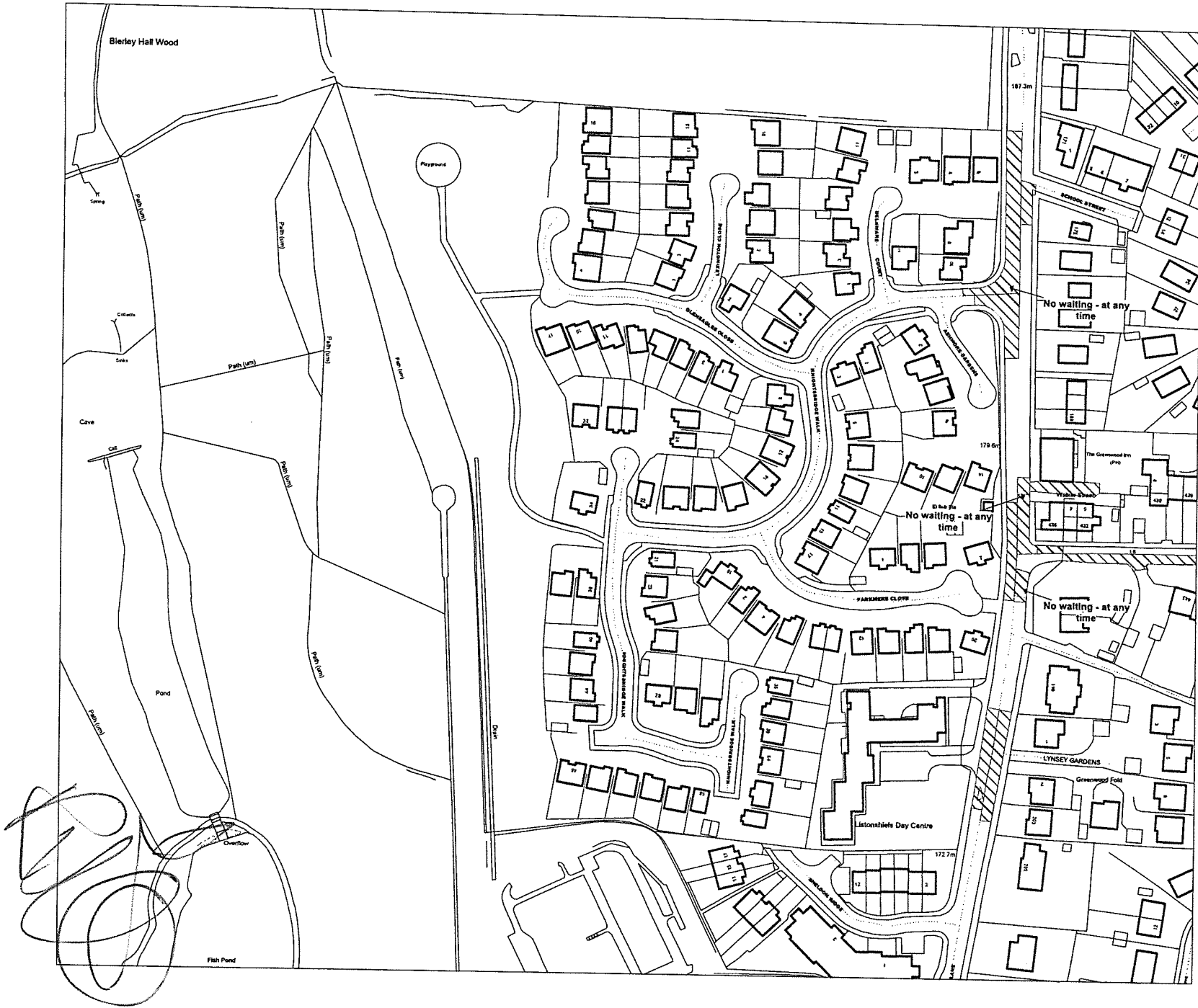
If the label does not display a time then the restriction applies "At any Time".

Where a label displays Permit/Residents/Doctors parking see Schedule 2 to this Order for details of eligible permit users and operational times.

© Ordnance Survey. All rights reserved
Licence No: 100019304 2014

**CITY OF BRADFORD
METROPOLITAN DISTRICT
COUNCIL**

Scale	1 : 1250	⊕ A3
Grid Cell:	Tile Ref: BZ55	



SCHEDULE 1



Key to Restriction Types Displayed

- Clearway
- Pay and display parking
- Limited waiting parking
- Permit parking:
Residents parking;
Doctors parking;
- Loading bay; Taxi Rank;
Police vehicle parking
- Ambulance parking;
Bus/Coach parking;
Motorcycle parking
- Disabled parking
- No waiting - at any time
- No waiting
- No loading
- No loading - at any time
- No waiting - at any time/
No loading - at any time
- No waiting - at any time
No loading
- No waiting/No loading
- No stopping on school
entrance markings
- 24 hour clearway

Notes:

"Carriageway" has the same meaning as in section 329(1) of the Highways Act 1980 and includes the footway.

If the label does not display a time then the restriction applies "At any Time".

Where a label displays Permit/Residents/Doctors parking see Schedule 2 to this Order for details of eligible permit users and operational times.

© Ordnance Survey. All rights reserved
Licence No: 100019304 2014

**CITY OF BRADFORD
METROPOLITAN DISTRICT
COUNCIL**

















Scale: 1 : 1250 @ A3

Grid Cell: Tile Ref: BZ60

SCHEDULE 1



Key to Restriction Types Displayed

-  Clearway
-  Pay and display parking
-  Limited waiting parking
-  Permit parking:
Residents Parking;
Doctors parking
-  Loading bay; Taxi Rank;
Police vehicle parking
-  Ambulance parking;
Bus/Coach parking;
Motorcycle parking
-  Disabled parking
-  No waiting - at any time
-  No waiting
-  No loading
-  No loading - at any time
-  No waiting - at any time;
No loading - at any time
-  No waiting - at any time;
No loading
-  No waiting/No loading
-  No stopping on school
entrance markings
-  24 hour clearway

Notes:

"Carriageway" has the same meaning as in section 329(1) of the Highways Act 1980 and includes the footway.

If the label does not display a time then the restriction applies "At any Time".

Where a label displays Permit/Residents/Doctors parking see Schedule 2 to this Order for details of eligible permit users and operational times.

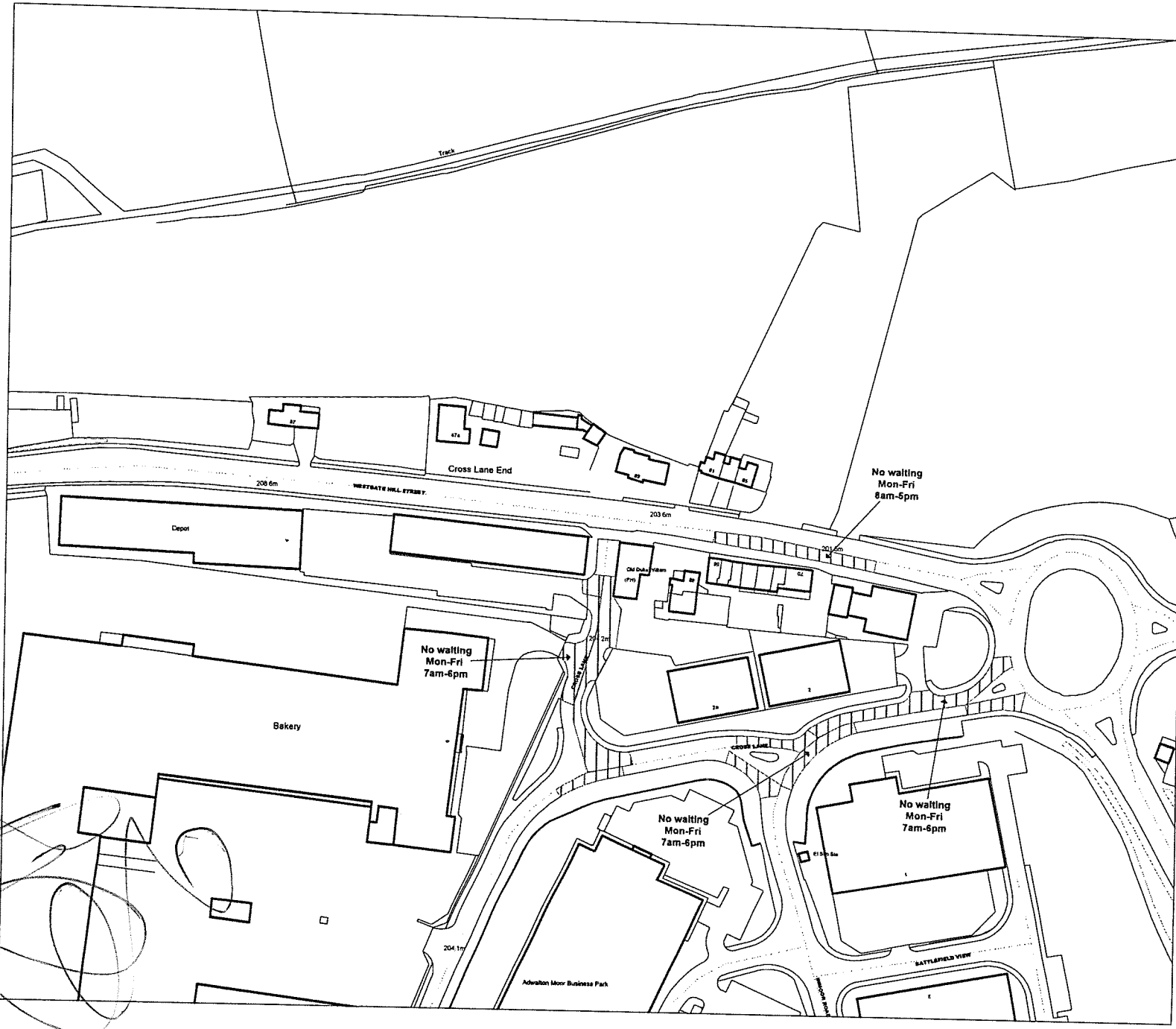
© Ordnance Survey. All rights reserved
Licence No: 100019304 2014

CITY OF BRADFORD
METROPOLITAN DISTRICT
COUNCIL

Scale: 1 : 1250 @ A3

Grid Cell: Tile Ref: BZ61





SCHEDULE 1



Key to Restriction Types Displayed

- Clearway
- Pay and display parking
- Limited waiting parking
- Permitted parking:
Residents Parking:
Doctors parking:
- Loading bay; Taxi Rank;
Police vehicle parking
- Ambulance parking;
Bus/Coach parking;
Motorcycle parking
- Disabled parking
- No waiting - at any time
- No waiting
- No loading
- No loading - at any time
- No waiting - at any time/
No loading - at any time
- No waiting - at any time
No loading
- No waiting/No loading
- No stopping on school
entrance markings
- 24 hour clearway

Notes:

"Carriageway" has the same meaning as in section 329(1) of the Highways Act 1980 and includes the footway.

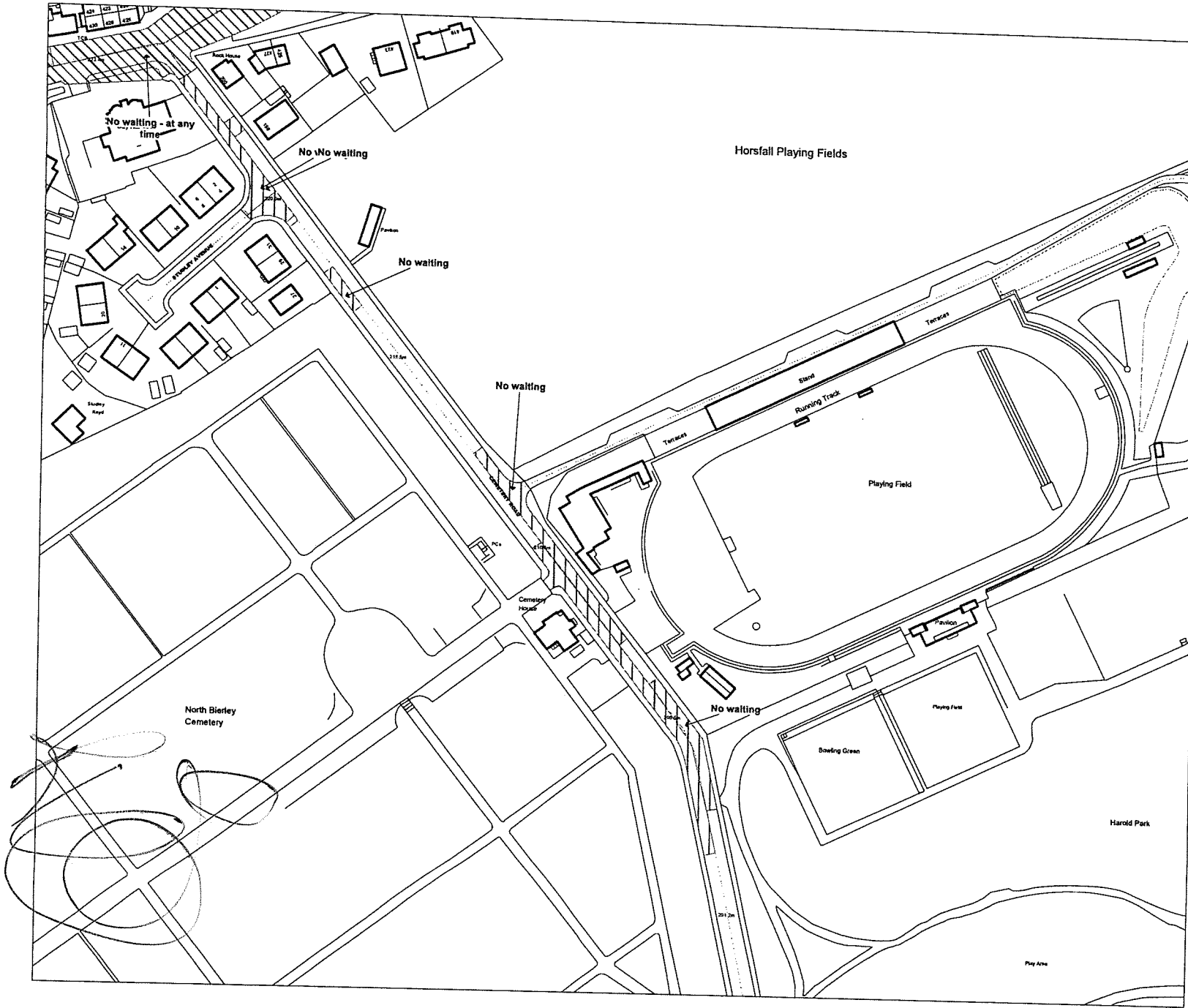
If the label does not display a time then the restriction applies "At any Time".

Where a label displays Permitted/Residents/Doctors parking see Schedule 2 to this Order for details of eligible permit users and operational times.

© Ordnance Survey. All rights reserved
Licence No: 100019304 2014

**CITY OF BRADFORD
METROPOLITAN DISTRICT
COUNCIL**

Scale:	1 : 1250 @ A3
Grid Ref:	Tile Ref: BZ68



SCHEDULE 1



Key to Restriction Types Displayed

- Clearway
- Pay and display parking
- Limited waiting parking
- Permit parking:
Residents Parking:
Doctors parking:
- Loading bay: Taxi Rank:
Police vehicle parking
- Ambulance parking:
Bus/Coach parking:
Motorcycle parking
- Disabled parking
- No waiting - at any time
- No waiting
- No loading
- No loading - at any time
- No waiting - at any time/
No loading - at any time
- No waiting - at any time
No loading
- No waiting/No loading
- No stopping on school
entrance markings
- 24 hour clearway

Notes:

"Carriageway" has the same meaning as in section 329(1) of the Highways Act 1980 and includes the footway.

If the label does not display a time then the restriction applies "At any Time".

Where a label displays Permit/Residents/Doctors parking see Schedule 2 to this Order for details of eligible permit users and operational times.

© Ordnance Survey. All rights reserved
Licence No: 100019304 2014

**CITY OF BRADFORD
METROPOLITAN DISTRICT
COUNCIL**





















Scale:	1 : 1250	G A3
Grid Cell:	Tile Ref: CA53	



SCHEDULE 1



Key to Restriction Types Displayed

-  Clearway
-  Pay and display parking
-  Limited waiting parking
-  Permit parking:
-  Residents Parking:
-  Doctors parking:
-  Loading bay; Taxi Rank; Police vehicle parking
-  Ambulance parking:
-  Bus/Coach parking:
-  Motorcycle parking
-  Disabled parking
-  No waiting - at any time
-  No waiting
-  No loading
-  No loading - at any time
-  No waiting - at any time/No loading - at any time
-  No waiting - at any time/No loading
-  No waiting/No loading
-  No stopping on school entrance markings
-  24 hour clearway

Notes:

"Carriageway" has the same meaning as in section 329(1) of the Highways Act 1980 and includes the footway.

If the label does not display a time then the restriction applies "At any Time".

Where a label displays Permit/Residents/Doctors parking see Schedule 2 to this Order for details of eligible permit users and operational times.

© Ordnance Survey. All rights reserved
Licence No: 100019304 2014

**CITY OF BRADFORD
METROPOLITAN DISTRICT
COUNCIL**

Scale:	1 : 1250	© A3
Grid Ref:	Tile Ref: CB53	

SCHEDULE 1



Key to Restriction Types Displayed

- Clearway
- Pay and display parking
- Limited waiting parking
- Permit parking:
Residents Parking:
Doctors parking:
- Loading bay: Taxi Rank:
Police vehicle parking:
- Ambulance parking:
Bus/Coach parking:
Motorcycle parking
- Disabled parking
- No waiting - at any time
- No waiting
- No loading
- No loading - at any time
- No waiting - at any time/
No loading - at any time
- No waiting - at any time
No loading
- No waiting/No loading
- No stopping on school
entrance markings
- 24 hour clearway

Notes:

"Carriageway" has the same meaning as in section 329(1) of the Highways Act 1980 and includes the footway.

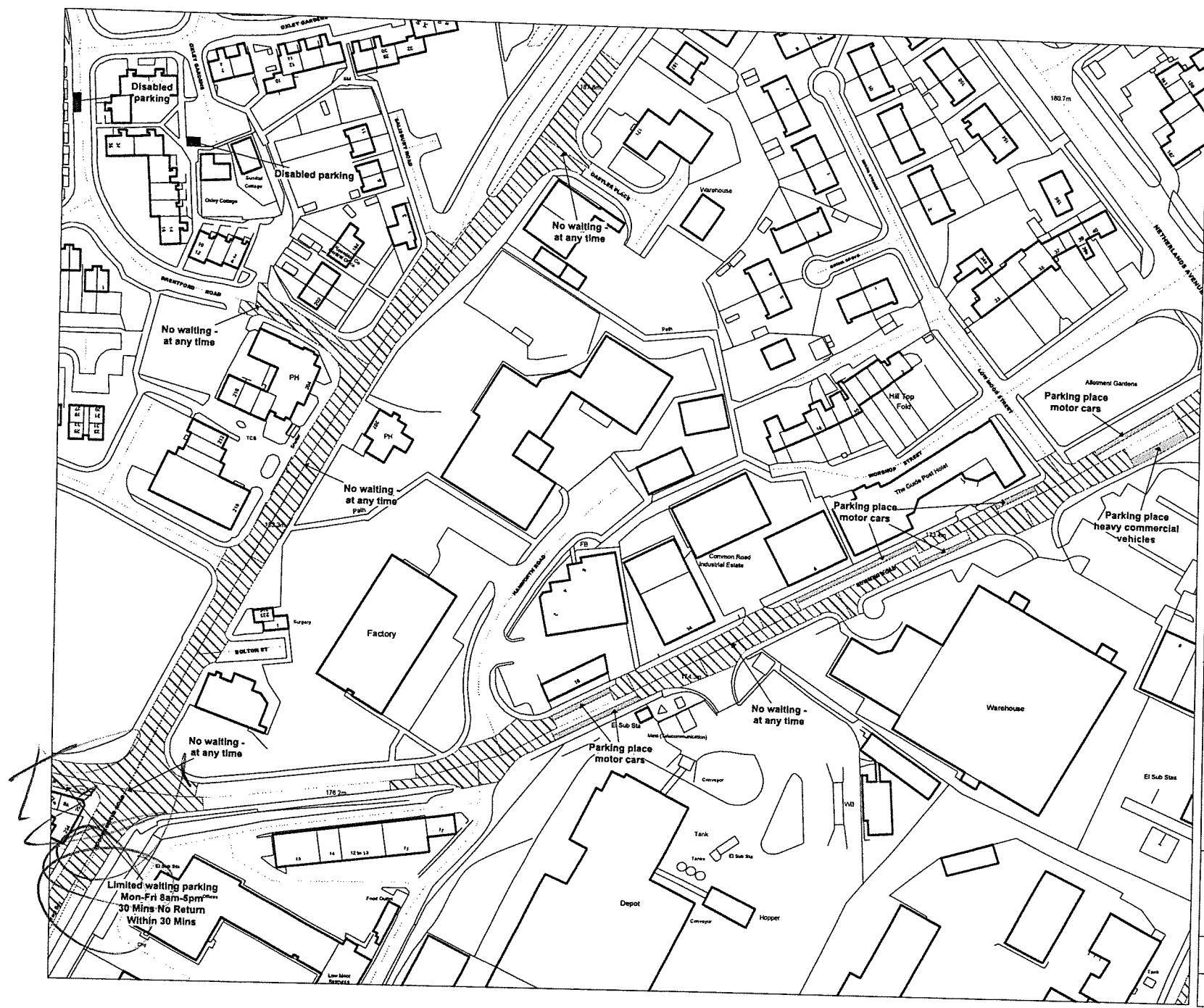
If the label does not display a time then the restriction applies "At any Time".

Where a label displays Permit/Residents/Doctors parking see Schedule 2 to this Order for details of eligible permit users and operational times.

© Ordnance Survey. All rights reserved
Licence No: 100018304 2014

CITY OF BRADFORD METROPOLITAN DISTRICT COUNCIL

















Scale:	1 : 1250	A3
Grid Cell:	Tile Ref: CB55	



SCHEDULE 1

N
W — E
S

Key to Restriction Types Displayed

-  Clearway
-  Pay and display parking
-  Limited waiting parking
-  Permit parking:
Residents Parking:
Doctors parking:
-  Loading bay: Taxi Rank:
Police vehicle parking
-  Ambulance parking:
Bus/Coach parking:
Motorcycle parking
-  Disabled parking
-  No waiting - at any time
-  No waiting
-  No loading
-  No loading - at any time
-  No waiting - at any time/
No loading - at any time
-  No waiting - at any time
No loading
-  No waiting/No loading
-  No stopping on school
entrance markings
-  24 hour clearway

Notes:


"Carriageway" has the same meaning as in section 329(1) of the Highways Act 1980 and includes the footway.

If the label does not display a time then the restriction applies "At any Time".

Where a label displays Permit/Residents/Doctors parking see Schedule 2 to this Order for details of eligible permit users and operational times.

© Ordnance Survey. All rights reserved
Licence No: 100019304 2014

**CITY OF BRADFORD
METROPOLITAN DISTRICT
COUNCIL**

Scale:	1 : 1250 
Grid Cell:	Tile Ref: CE55



SCHEDULE 1



Key to Restriction Types Displayed

- Clearway
- Pay and display parking
- Limited waiting parking
- Permit parking:
Residents Parking;
Doctors parking;
- Loading bay; Taxi Rank;
Police vehicle parking
- Ambulance parking;
Bus/Coach parking;
Motorcycle parking
- Disabled parking
- No waiting - at any time
- No waiting
- No loading
- No loading - at any time
- No waiting - at any time/
No loading - at any time
- No waiting - at any time
No loading
- No waiting/No loading
- No stopping on school
entrance markings
- 24 hour clearway

Notes:

"Carriageway" has the same meaning as in section 329(1) of the Highways Act 1980 and includes the footway.

If the label does not display a time then the restriction applies "At any time".

Where a label displays Permit/Residents/Doctors parking see Schedule 2 to this Order for details of eligible permit users and operational times.

© Ordnance Survey, All rights reserved
Licence No: 100019304 2014

CITY OF BRADFORD METROPOLITAN DISTRICT COUNCIL

Scale: 1 : 1250

Grid Cell: Tile Ref: CG54



SCHEDULE 1



Key to Restriction Types Displayed

- Clearway
- Pay and display parking
- Limited waiting parking
- Permit parking:
Residents parking:
Doctors parking:
- Loading bay: Taxi Rank:
Police vehicle parking
- Ambulance parking:
Bus/Coach parking:
Motorcycle parking
- Disabled parking
- No waiting - at any time
- No waiting
- No loading
- No loading - at any time
- No waiting - at any time/
No loading - at any time
- No waiting - at any time
No loading
- No waiting/No loading
- No stopping on school
entrances markings
- 24 hour clearway

Notes:

"Carriageway" has the same meaning as in section 329(1) of the Highways Act 1980 and includes the footway.

If the label does not display a time then the restriction applies "At any Time".

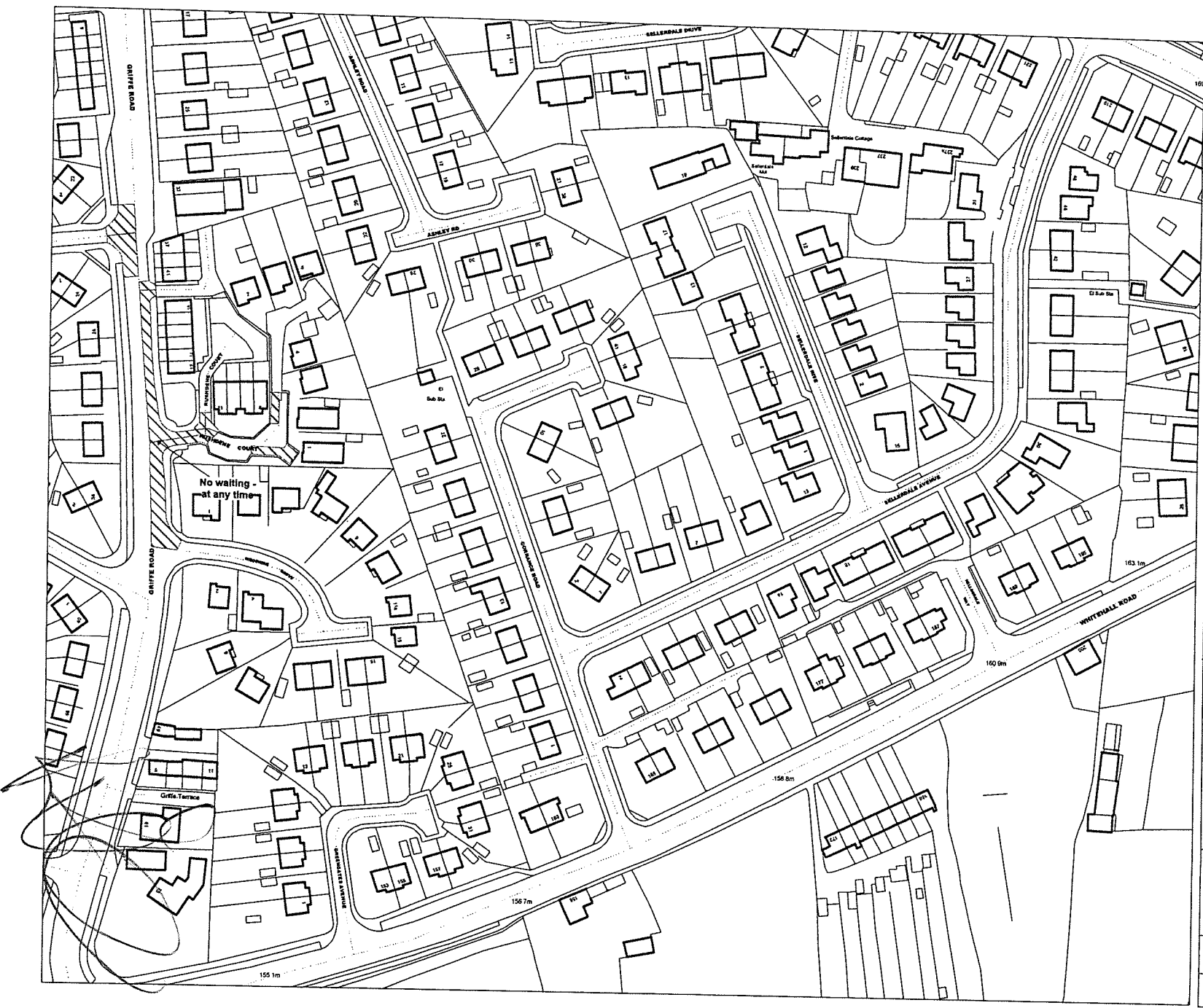
Where a label displays Permit/Residents/Doctors parking see Schedule 2 to this Order for details of eligible permit users and operational times.

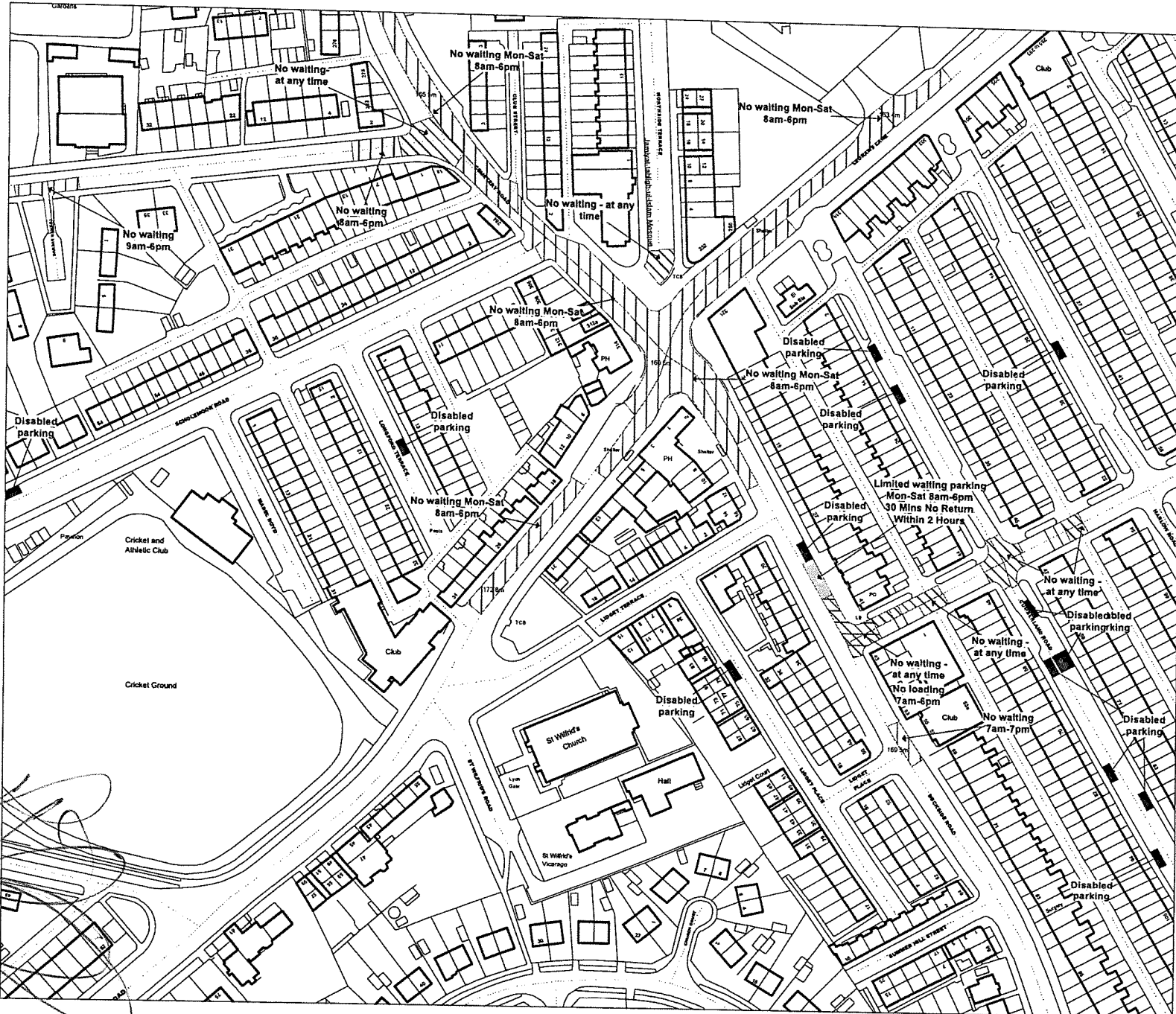
© Ordnance Survey. All rights reserved
Licence No: 100019304 2014

**CITY OF BRADFORD
METROPOLITAN DISTRICT
COUNCIL**

Scale: 1 : 1250

Grid Ref: CI55





SCHEDULE 1



Key to Restriction Types Displayed

- Clearway
- Pay and display parking
- Limited waiting parking
- Permit parking:
Residents parking:
Doctors parking:
- Loading bay: Taxi Rank:
Police vehicle parking:
- Ambulance parking:
Bus/Coach parking:
Motorcycle parking:
- Disabled parking
- No waiting - at any time
- No waiting
- No loading
- No loading - at any time
- No waiting - at any time/
No loading - at any time
- No waiting - at any time
No loading
- No waiting/No loading
- No stopping on school
entrance markings
- 24 hour clearway

Notes:

"Carriageway" has the same meaning as in section 329(1) of the Highways Act 1980 and includes the footway.

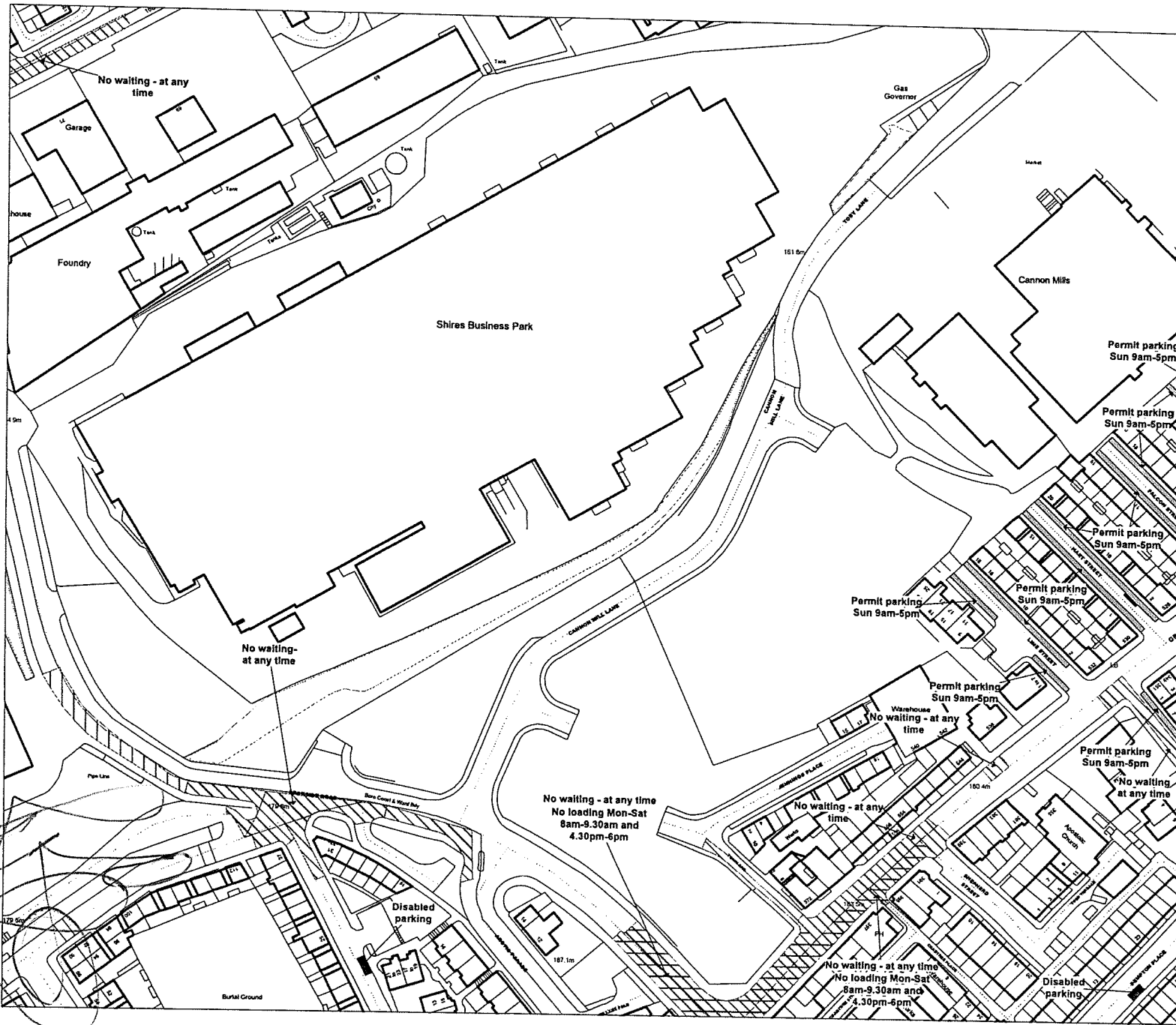
If the label does not display a time then the restriction applies "At Any Time".

Where a label displays Permit/Residents/Doctors parking see Schedule 2 to this Order for details of eligible permit users and operational times.

© Ordnance Survey. All rights reserved
Licence No: 100019304 2014

**CITY OF BRADFORD
METROPOLITAN DISTRICT
COUNCIL**

Scale:	1 : 1250
Grid Ref:	Tile Ref: BR51



SCHEDULE 1



Key to Restriction Types Displayed

- Clearway
- Pay and display parking
- Limited waiting parking
- Permit parking: Residents Parking; Doctors parking;
- Loading bay: Taxi Rank; Police vehicle parking
- Ambulance parking; Bus/Coach parking; Motorcycle parking
- Disabled parking
- No waiting - at any time
- No waiting
- No loading
- No loading - at any time
- No waiting - at any time/ No loading - at any time
- No waiting - at any time No loading
- No waiting/No loading
- No stopping on school entrance markings
- 24 hour clearway

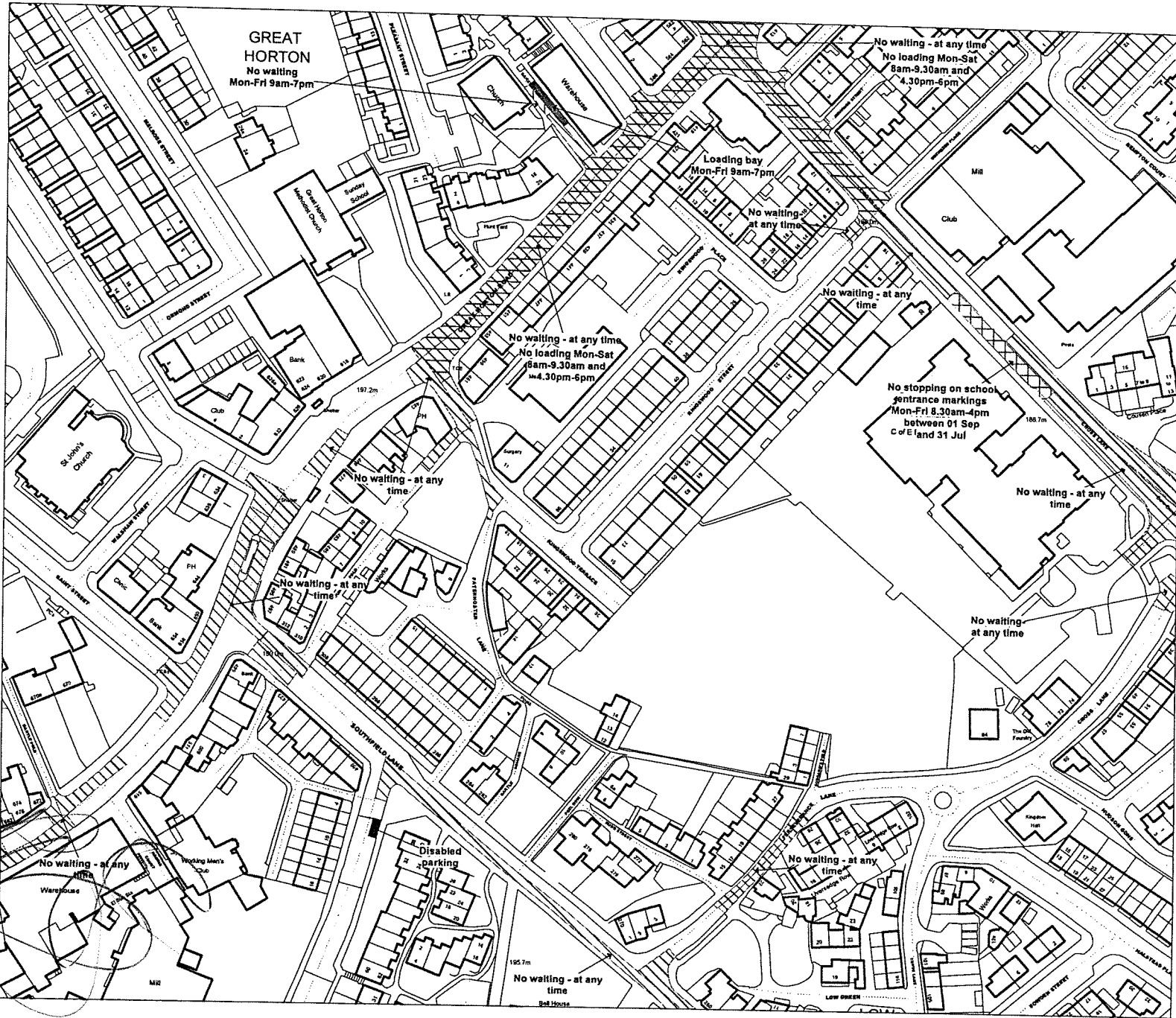
Notes:
 "Carriageway" has the same meaning as in section 329(1) of the Highways Act 1980 and includes the footway.
 If the label does not display a time then the restriction applies "At any Time".

Where a label displays Permit/Residents/Doctors parking see Schedule 2 to this Order for details of eligible permit users and operational times.

© Ordnance Survey. All rights reserved
 Licence No: 100019304 2014

CITY OF BRADFORD METROPOLITAN DISTRICT COUNCIL

Scale:	1 : 1250	A3
Grid Cell:	Tile Ref: BS52	



SCHEDULE 1



Key to Restriction Types Displayed

- Clearway
- Pay and display parking
- Limited waiting parking
- Permit parking:
Residents Parking:
Doctors parking:
- Loading bay; Taxi Rank:
Police vehicle parking
- Ambulance parking:
Bus/Coach parking:
Motorcycle parking
- Disabled parking
- No waiting - at any time
- No waiting
- No loading
- No loading - at any time
- No waiting - at any time/
No loading - at any time
- No waiting - at any time
No loading
- No waiting/No loading
- No stopping on school
entrance markings
- 24 hour clearway

Notes:

"Carriageway" has the same meaning as in section 329(1) of the Highways Act 1980 and includes the footway.

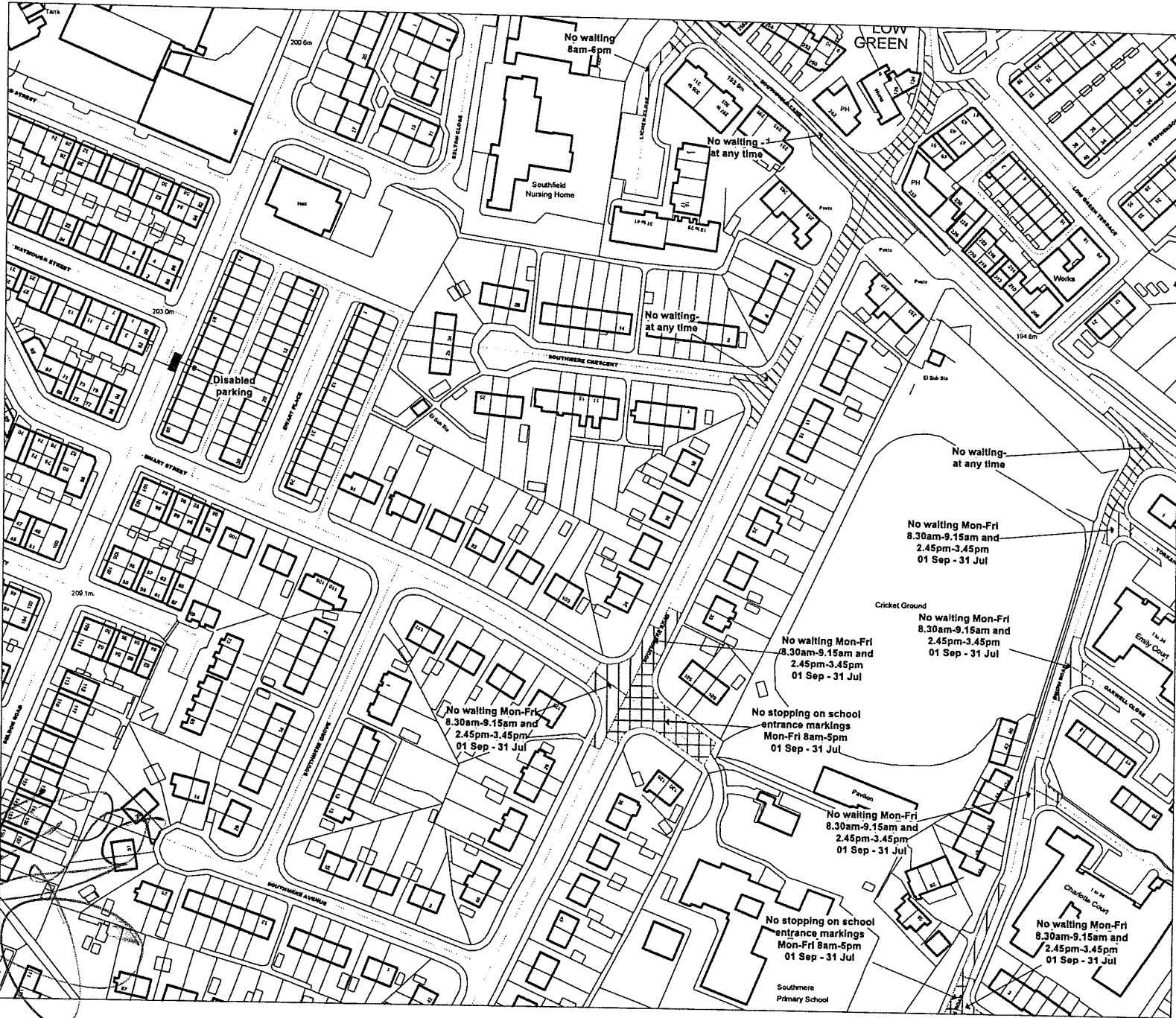
If the label does not display a time then the restriction applies "At any Time".

Where a label displays Permit/Residents/Doctors parking see Schedule 2 to this Order for details of eligible permit users and operational times.

© Ordnance Survey. All rights reserved
Licence No: 100019304 2014

**CITY OF BRADFORD
METROPOLITAN DISTRICT
COUNCIL**

Scale:	1 : 1250 @ A3
Grid Cell:	Tile Ref: BT52



SCHEDULE 1



Key to Restriction Types Displayed

- Clearway
- Pay and display parking
- Limited waiting parking
- Permit parking:
- Residents parking:
- Doctors parking:
- Loading bay: Taxi Rank:
- Police vehicle parking:
- Ambulance parking:
- Bus/Coach parking:
- Motorcycle parking:
- Disabled parking
- No waiting - at any time
- No waiting
- No loading
- No loading - at any time
- No waiting - at any time/
No loading - at any time
- No waiting - at any time
No loading
- No waiting/No loading
- No stopping on school
entrance markings
- 24 hour clearway

Notes:

"Carriageway" has the same meaning as in section 329(1) of the Highways Act 1980 and includes the footway.

If the label does not display a time then the restriction applies "At any Time".

Where a label displays Permit/Residents/Doctors parking see Schedule 2 to this Order for details of eligible permit users and operational times.

© Ordnance Survey. All rights reserved
Licence No: 100019304 2014

**CITY OF BRADFORD
METROPOLITAN DISTRICT
COUNCIL**

Scale:	1 : 1250
Grid Cell:	Tile Ref: BU52



SCHEDULE 1



Key to Restriction Types Displayed

- Clearway
- Pay and display parking
- Limited waiting parking
- Permit parking;
- Residents Parking;
- Doctors parking;
- Loading bay: Taxi Rank;
- Police vehicle parking;
- Ambulance parking;
- Bus/Coach parking;
- Motorcycle parking;
- Disabled parking
- No waiting - at any time
- No waiting
- No loading
- No loading - at any time
- No waiting - at any time/
No loading - at any time
- No waiting - at any time/
No loading
- No waiting/No loading
- No stopping on school
entrance markings
- 24 hour clearway

Notes:

"Carriageway" has the same meaning as in section 329(1) of the Highways Act 1980 and includes the footway.

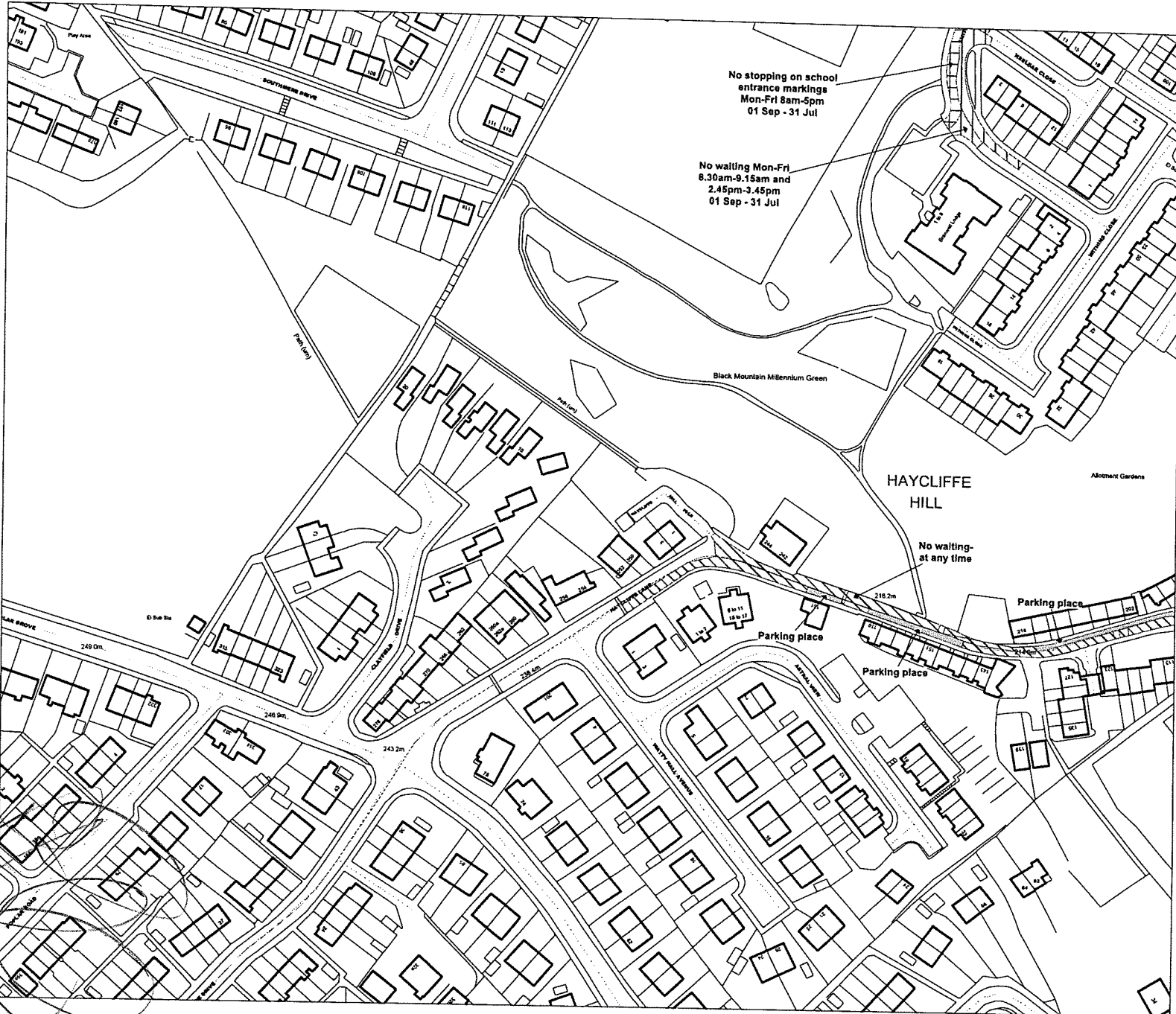
If the label does not display a time then the restriction applies "At any Time".

Where a label displays Permit/Residents/Doctors parking see Schedule 2 to this Order for details of eligible permit users and operational times.

© Ordnance Survey. All rights reserved
Licence No: 100019304 2014

**CITY OF BRADFORD
METROPOLITAN DISTRICT
COUNCIL**

Scale	1 : 1250	A3
Grid Cell	Tile Ref: BU53	



SCHEDULE 1



Key to Restriction Types Displayed

- Clearway
- Play and display parking
- Limited waiting parking
- Permit parking:
Residents Parking:
Doctors parking:
- Loading bay: Taxi Rank:
Police vehicle parking
- Ambulance parking:
Bus/Coach parking:
Motorcycle parking
- Disabled parking
- No waiting - at any time
- No waiting
- No loading
- No loading - at any time
- No waiting - at any time/
No loading - at any time
- No waiting - at any time
No loading
- No waiting/No loading
- No stopping on school
entrance markings
- 24 hour clearway

Notes:

"Carriageway" has the same meaning as in section 329(1) of the Highways Act 1980 and includes the footway.

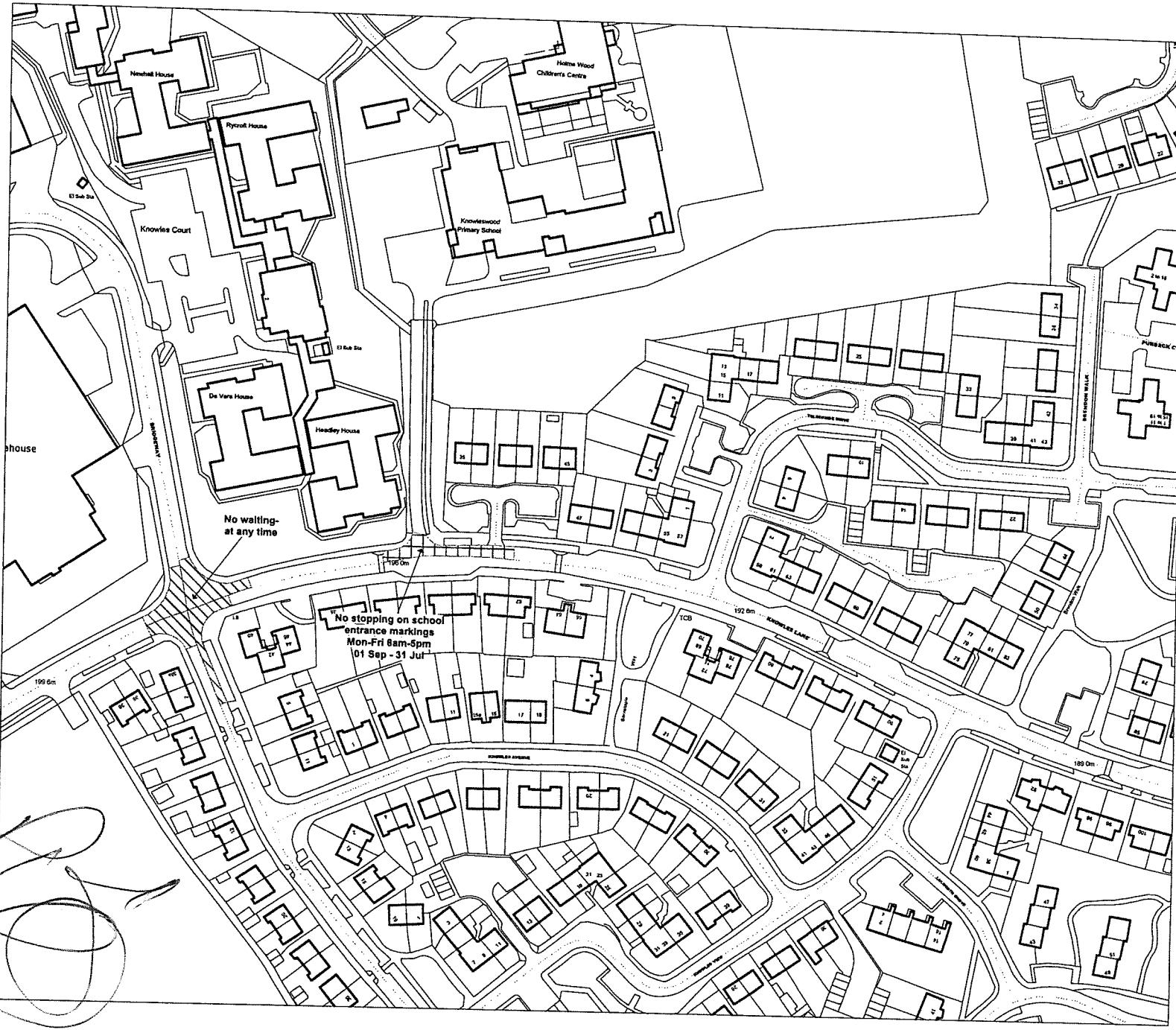
If the label does not display a time then the restriction applies "At any Time".

Where a label displays Permit/Residents/Doctors parking see Schedule 2 to this Order for details of eligible permit users and operational times.

© Ordnance Survey. All rights reserved
Licence No: 100019304 2014

CITY OF BRADFORD
METROPOLITAN DISTRICT
COUNCIL

Scale:	1 : 1250	0 A3
Grid Ref:	Tile Ref: BV52	



SCHEDULE 1



Key to Restriction Types Displayed

- Clearway
- Pay and display parking
- Limited waiting parking
- Permit parking:
Residents Parking:
Doctors parking:
- Loading bay: Taxi Rank:
Police vehicle parking
- Ambulance parking:
Bus/Coach parking:
Motorcycle parking
- Disabled parking
- No waiting - at any time
- No waiting
- No loading
- No loading - at any time
- No waiting - at any time/
No loading - at any time
- No waiting - at any time/
No loading
- No waiting/No loading
- No stopping on school
entrance markings
- 24 hour clearway

Notes:

"Carriageway" has the same meaning as in section 329(1) of the Highways Act 1980 and includes the footway.

If the label does not display a time then the restriction applies "At any Time".

Where a label displays Permit/Residents/Doctors parking see Schedule 2 to this Order for details of eligible permit users and operational times.

© Ordnance Survey. All rights reserved
Licence No: 100019304 2014

**CITY OF BRADFORD
METROPOLITAN DISTRICT
COUNCIL**

Scale	1 : 1250 A3
Grid Ref.	Tile Ref: BV63

SCHEDULE 1



Key to Restriction Types Displayed

- Clearway
- Pay and display parking
- Limited waiting parking
- Permit parking:
Residents Parking:
Doctors parking:
- Loading bay; Taxi Rank;
Police vehicle parking
- Ambulance parking;
Bus/Coach parking;
Motorcycle parking
- Disabled parking
- No waiting - at any time
- No waiting
- No loading
- No loading - at any time
- No waiting - at any time/
No loading - at any time
- No waiting - at any time
No loading
- No waiting/No loading
- No stopping on school
entrance markings
- 24 hour clearway

Notes:

"Carriageway" has the same meaning as in section 329(1) of the Highways Act 1980 and includes the footway.

If the label does not display a time then the restriction applies "At any Time".

Where a label displays Permit/Residents/Doctors parking see Schedule 2 to this Order for details of eligible permit users and operational times.

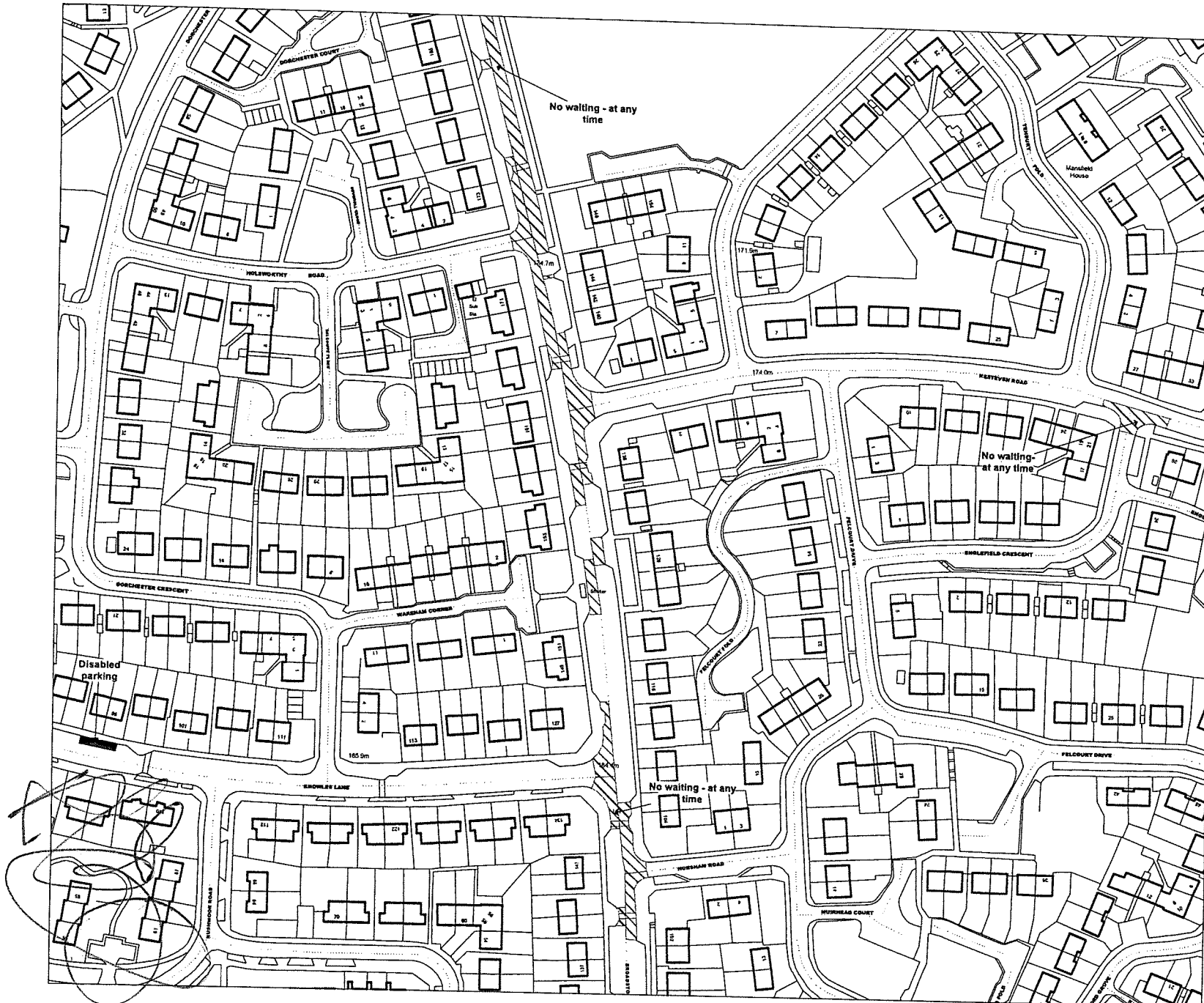
© Ordnance Survey. All rights reserved

Licence No: 100018304 2014

**CITY OF BRADFORD
METROPOLITAN DISTRICT
COUNCIL**

Scale: 1 : 1250 @ A3

Grid Cell: Tile Ref: BV64



SCHEDULE 1



Key to Restriction Types Displayed

- Clearway
- Pay and display parking
- Limited waiting parking
- Permit parking:
- Residents Parking:
- Doctors parking:
- Loading bay: Taxi Rank:
- Police vehicle parking:
- Ambulance parking:
- Bus/Coach parking:
- Motorcycle parking
- Disabled parking
- No waiting - at any time
- No waiting
- No loading
- No loading - at any time
- No waiting - at any time / No loading - at any time
- No waiting - at any time / No loading
- No waiting / No loading
- No stopping on school entrance markings
- 24 hour clearway

Notes:

"Carnegie way" has the same meaning as in section 329(1) of the Highways Act 1980 and includes the footway.

If the label does not display a time then the restriction applies "At any Time".

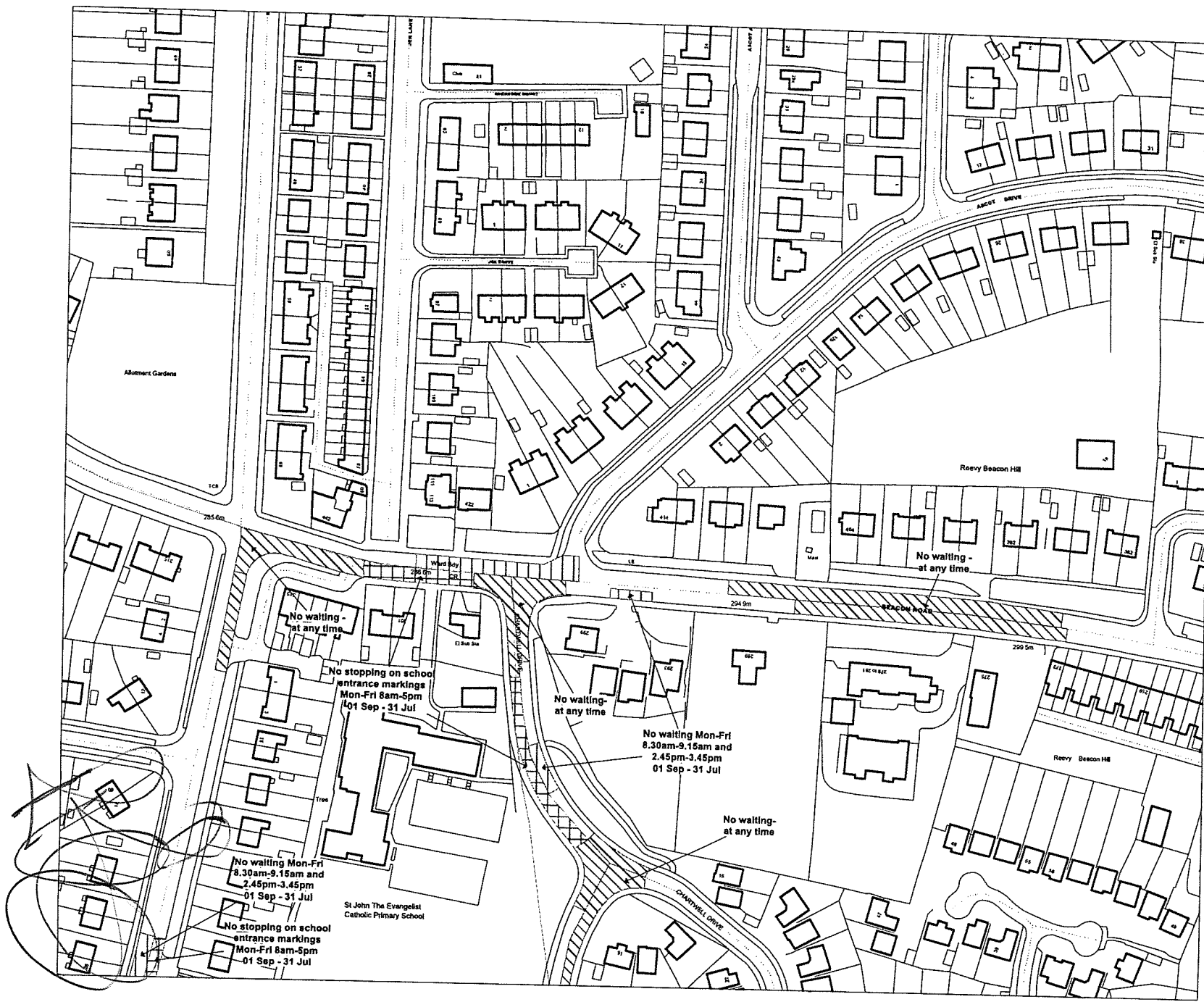
Where a label displays Permit/Residents/Doctors parking see Schedule 2 to this Order for details of eligible permit users and operational times.

© Ordnance Survey. All rights reserved
Licence No: 100019304 2014

CITY OF BRADFORD METROPOLITAN DISTRICT COUNCIL

Scale: 1 : 1250 A3

















Grid Ref: Tile Ref: BW49



SCHEDULE 1



Key to Restriction Types Displayed

-  Clearway
-  Pay and display parking
-  Limited waiting parking
-  Permit parking:
Residents Parking:
Doctors parking:
-  Loading bay: Taxi Rank:
Police vehicle parking:
-  Ambulance parking:
Bus/Coach parking:
Motorcycle parking:
-  Disabled parking
-  No waiting - at any time
-  No waiting
-  No loading
-  No loading - at any time
-  No waiting - at any time
No loading - at any time
-  No waiting - at any time
No loading
-  No waiting/No loading
-  No stopping on school
entrance markings
-  24 hour clearway

Notes:

"Carriageway" has the same meaning as in section 329(1) of the Highways Act 1980 and includes the footway.

If the label does not display a time then the restriction applies "At any Time".

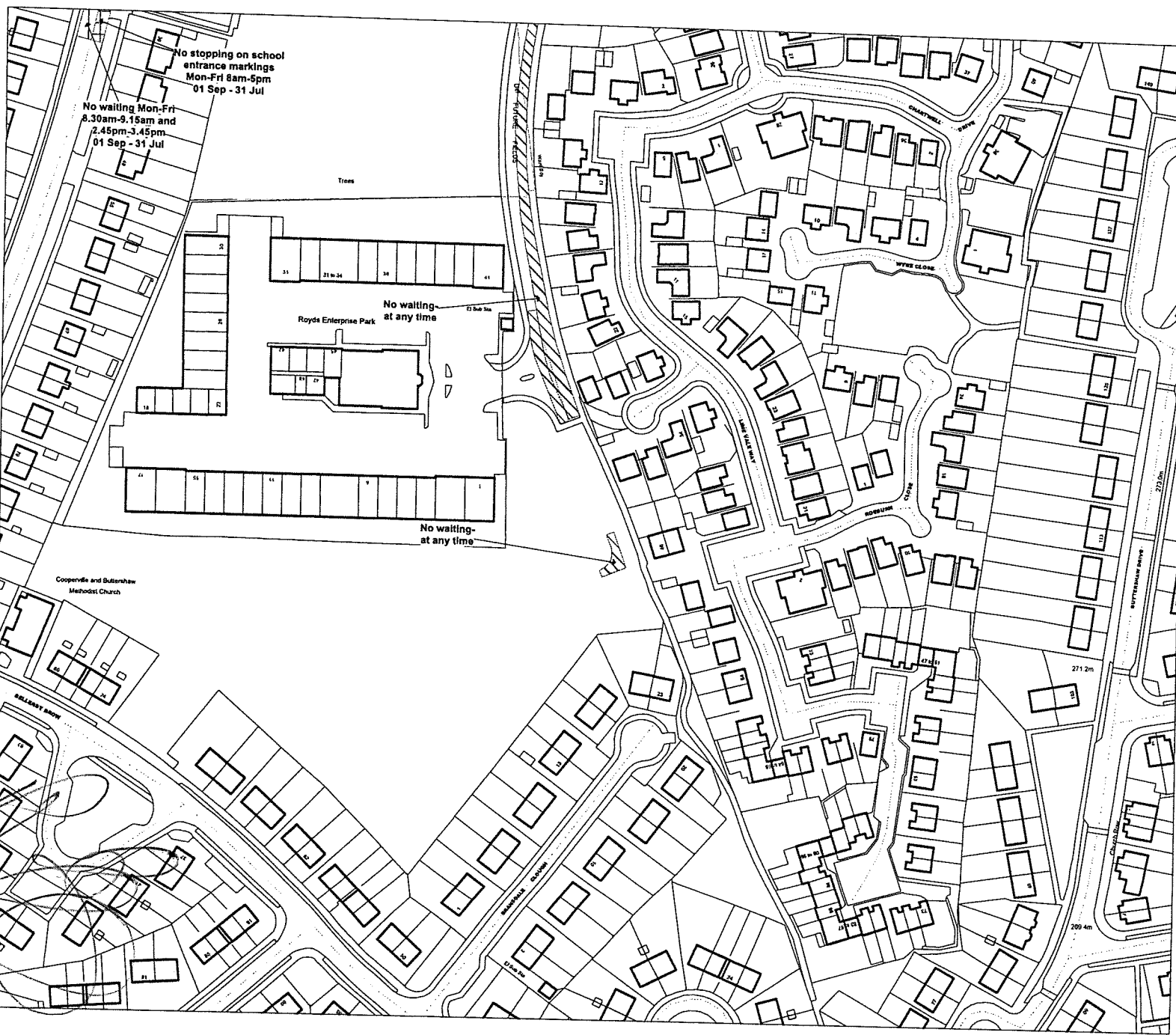
Where a label displays Permit/Residents/Doctors parking see Schedule 2 to this Order for details of eligible permit users and operational times.

© Ordnance Survey. All rights reserved
Licence No: 100019304 2014

**CITY OF BRADFORD
METROPOLITAN DISTRICT
COUNCIL**

Scale: 1 : 1250 @ A3

Grid Cell: Tile Ref: BX49



CITY OF BRADFORD METROPOLITAN DISTRICT COUNCIL

ROAD TRAFFIC REGULATION ACT 1984

(WAITING LOADING AND PARKING) (CONSOLIDATION)

(AMENDMENT NO.4) ORDER 2022

VARIOUS STREETS IN THE BRADFORD SOUTH AREA

SEALED: 24th February 2022

OPERATIVE: 7th March 2022

REFERENCE: CORP/PCD/AK/408768

City Solicitor
City of Bradford Metropolitan District Council
City Hall
Bradford
West Yorkshire
BD1 1HY